

# **Instructions**

**Opt outside this semester by visiting  
local outdoor destinations!**

**How it works:**

- 1. Print off this PDF.**
- 2. Fold on the crease, staple the sides, and write your contact information on the back.**
- 3. Visit as many of the 12 destinations as you can during the Fall 2020 semester.**
- 4. Feature yourself in a photo at each destination showcasing your awesome adventure!**
- 5. Take this passport to BYU Outdoors Unlimited anytime (2201 N Canyon Rd), show an employee your pictures, and get stamps for all the places you've been.**
- 6. At the end of the semester, turn in your stamped passport and pick up your prizes.**

**6 Stamps: Camelbak Water Bottle**

**12 Stamps: Local Adventure T-Shirt**

**NAME:**

**EMAIL ADDRESS:**

**PHONE:**

# BYU OUTDOORS UNLIMITED LOCAL ADVENTURE CHALLENGE

STAPLE HERE

**VISIT US FOR SKI, BIKE, OR CLIMBING  
RENTALS TO MAKE YOUR  
ADVENTURES MORE EXCITING!**

**OUTDOORS UNLIMITED ADDRESS:  
2201 N CANYON RD, PROVO 84604**


**[WWW.OUTDOORS.BYU.EDU](http://WWW.OUTDOORS.BYU.EDU)**






## MT. TIMPANOGOS

Sitting at an elevation of 11,752 ft, Mt. Timpanogos towers over the valley. Glacial and water erosion carved the landscape of this 14 mile hike. Take a picture on the trail or at the top's summit hut, and be on the lookout for roaming mountain goats!



## BRIDAL VEIL FALLS

Drive to Nunn's park or ride your bike up the Provo River parkway trail and find this 600 ft cascading waterfall. Back in the 70's, you could take a tram to the top and eat at the Eagle's Nest Lodge restaurant. Sadly, the tram was destroyed in an avalanche in 1996, and Eagle's Nest Lodge burned down in a fire in 2008. Take a picture of you in front of the falls!



## SUNDANCE RESORT

Starting as a piece of land purchased by Robert Redford in 1969, Sundance Mountain Resort is an "outdoors meets culture" dream turned reality. More than a ski resort, Sundance also hosts concerts, theater performances, zipline tours, hiking trails, and moonlit chair lift rides. Pick any activity and show us a pic!




## DEER CREEK STATE PARK

After water shortages in the early 1930's, approval was given in 1935 to build a dam and reservoir to build up a supply. The project began in 1938, and today the area has become a state park. Deer Creek is a local hub for fishing, boating, and other recreationalists. Show us a picture of yourself with the State Park sign.




## SLATE CANYON

A steep trail featuring limestone cliffs and rocky mountain maple trees, slate canyon connects to slide canyon in about 3.6 miles. There is also access to the Bonneville Shoreline Trail, a disc golf course, and a mountain bike downhill flow track. Pick an activity and feature yourself in a picture!




## Y MOUNTAIN

Nestled in the campus backdrop sits Provo's iconic white Y. The construction began in 1907 under the direction of president George H. Brimhall. It involved thousands of students standing in line up the mountainside, passing gallons of whitewash to the top. Lighting and hiking the Y for special events became tradition in 1924, and continues to be today. Participate yourself and take a picture at the top!



## STEWART FALLS

A 3.4 mile easy out and back trail located in the Mount Timpanogos wilderness area, Stewart Falls is one of the most scenic waterfalls in Northern Utah. Beware: Moose have been seen on this trail! Take a picture at the falls to earn this stamp.



## JORDANELLE STATE PARK

A dam project completed in 1993, Jordanelle Reservoir resulted in the rerouting of 2 U.S. highways and the submergence of 3 mining towns. Now Jordanelle is home to triathlon races and boating recreationalists. Grab a kayak or paddleboard to explore the shoreline of this beautiful lake, or if you are feeling adventurous, paddle to the boat-in campground at Rock Cliff and spend the night under the stars. Show us a picture featuring yourself at either Rock Cliff or Hailstone entrance signs.



## SQUAW PEAK

Whether it's looking out over the city's night lights while playing the guitar, or shredding up the downhill trails on a mountain bike, Squaw Peak area is one local gem you don't want to miss!

The hike itself is a steep one, gaining almost 3,000 ft in elevation in just over 3 miles. Pick an activity, send us a pic!




## PARK CITY

Mining town turned tourist destination, Park City is famous for 2 world class ski resorts, a plethora of outlet malls, classic European architecture, and the United State's largest independent Film Festival. Take a picture of yourself tearing up the slopes, on a local trail, or simply cruising around town to earn your stamp.



## UTAH LAKE STATE PARK

Less than 6 miles from campus, you could bike to Utah's largest freshwater lake. Utah Lake's only outflow is the Jordan River, leaving 42% of its water loss accounted for by evaporation. This leaves the lake slightly saline. Out of the 14 original native species, only the Utah Sucker and June Sucker remain, and the common Carp makes up 90% of the biomass of the lake. Show us a picture of yourself at the park!



## SOUTH FORK PARK

2 miles up the road from Vivian lies South Fork Park. Throughout the park and across the river bridge are several fire-pits. Show us a picture with you and your friends around a campfire, or just playing a game in the park.